



Minnesota Population Center

NHGIS

**An Integrated Data Portal for
ACS Summary Files and a Whole Lot More**

Jonathan Schroeder

Research Associate

Minnesota Population Center

University of Minnesota

MPC Data Projects


https://www.ipums.org

Minnesota Population Center

Home of the IPUMS, NHGIS, and IHIS


The MPC is one of the world's leading developers of demographic data resources. We provide population data to thousands of researchers, policymakers, teachers, and students. All MPC data are available free over the internet.

Integrated Public Use Microdata Series




IPUMS-International

Harmonized data for 1960 forward, covering 544 million people in 238 censuses from around the world.




IPUMS-USA

Harmonized data on people in the U.S. census and American Community Survey, from 1850 to the present.



IPUMS-CPS


Harmonized data on people in the Current Population Survey, every March from 1962 to the present.



North Atlantic Population Project


Complete-count data from 1800s censuses of Canada, Great Britain, Germany, Iceland, Norway, Sweden, and the U.S.

OTHER MPC Projects




National Historical Geographic Information System

Tabular U.S. census data and GIS boundary files from 1790 to the present.




Integrated Health Interview Series

Annual harmonized data on people in the U.S. National Health Interview Survey from the 1960s to the present.




American Time Use Survey-X

Annual harmonized data from 2003 forward on how U.S. adults divide their time among activities.



Integrated Demographic and Health Series

Demographic and Health Surveys integrated for analysis across time and space, 1980s forward.



Terra Populus

Integrated data on population and the environment, from 1960 to the present.

Copyright © Regents of the [University of Minnesota](#). All rights reserved.
The University of Minnesota is an equal opportunity educator and employer.

Welcome to NHGIS | NHG x

https://www.nhgis.org

NHGIS

National Historical Geographic Information System

Home | Select Data | FAQ | Login

Data

- Select Data
- Download/Revise Extracts

User Resources

- Project Description
- User's Guide
- FAQ
- Data Availability
- Mapping Options

Data Documentation

- Tabular Data Sources
- Time Series Tables
- GIS Boundary Files
- Release Log

Research

- Citation and Use
- Related Sites
- MPC Bibliography

Contact Us

- Technical Assistance
- NHGIS Staff

Welcome to NHGIS

The National Historical Geographic Information System (NHGIS) provides, free of charge, aggregate census data and GIS-compatible boundary files for the United States between 1790 and 2012.

NHGIS Data Finder Tutorial

To view available data, first apply one or more filters. Users may filter on geographic level, year, topic, or dataset.

0:00 / 2:23

NHGIS News

[Time series now include 2008-2012 ACS data](#)

[2012 ACS 5-Year Summary File now available](#)

[New 2012 & improved 2000 GIS boundary files](#)

[<read more>](#)

[IPUMS-International](#)

[IPUMS-USA](#)

[IPUMS-CPS](#)

[NAPP](#)

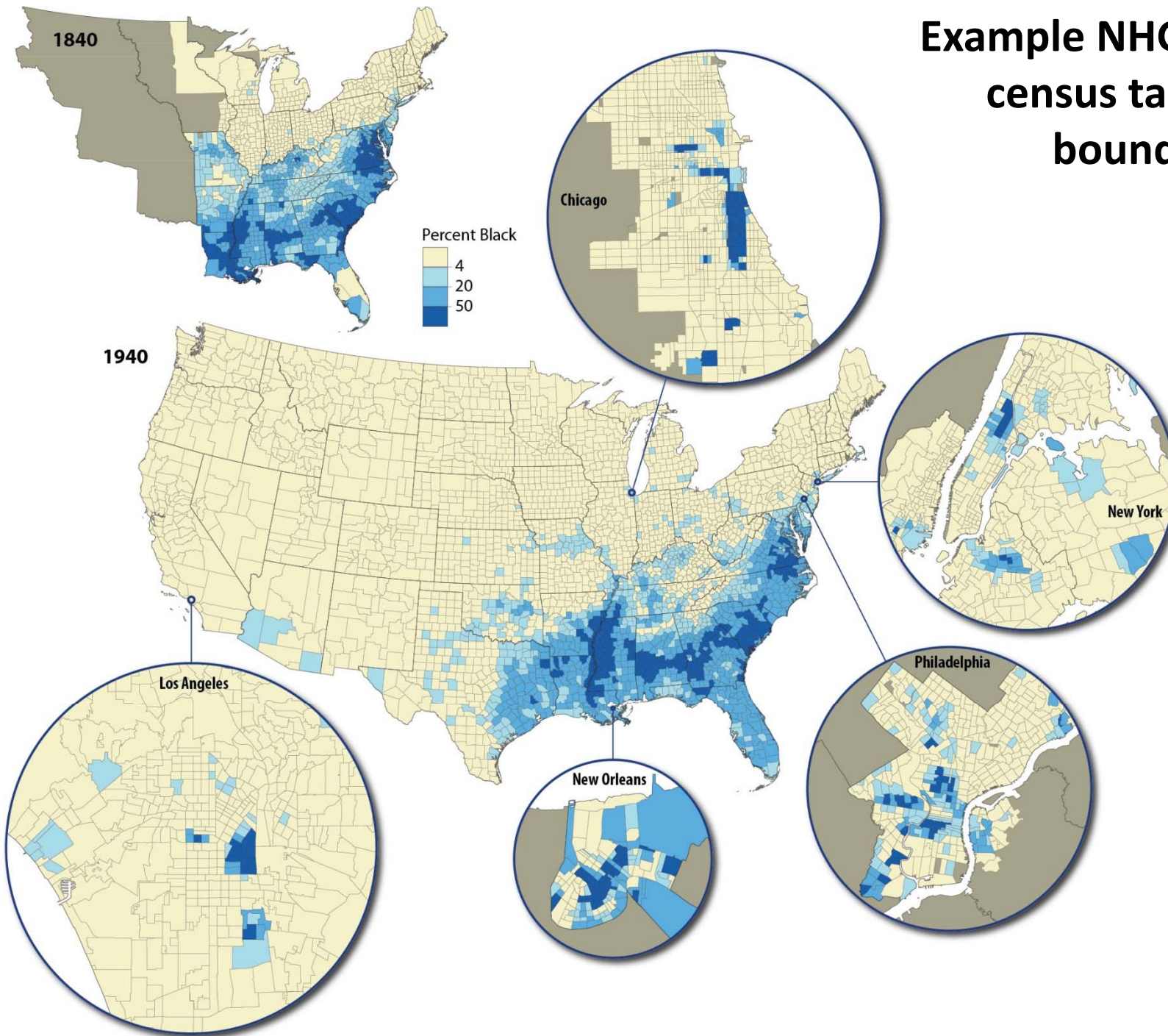
[IHIS](#)

[ATUS-X](#)

Select Data

Tables & GIS Files

Example NHGIS data: census tables *and* boundary files



NHGIS project

- Funded by federal grants
 - National Science Foundation
 - Eunice Kennedy Shriver National Institute of Child Health & Human Development (NIH – NICHD)
- Milestones
 - 2001: Work begun
 - 2006: Public site goes live
 - 2011: Site redesigned
 - 2012: ACS Summary Files added

Firefox
NHGIS data finder
https://data2.nhgis.org/main
jps@umn.edu | account | sign out | exit data finder

NHGIS data finder

Filter » Options » Review

Apply Filters

How to use the data finder (pdf)

Geographic Levels AND county AND state

Years OR 1970 OR 2008-2012

Topics INCLUDES Marriage

Datasets

Reset Filters

Data Cart

clear

2 source tables

0 time series tables

0 GIS boundary files

Show selections Continue

Select Data

68 source tables 7 time series tables 5 GIS boundary files

Page 1 of 4 20 View 1 - 20 of 68

Popularity	Table Name	Universe	Classifications	Year - Dataset	Breakdowns
+	NT21A. Sex by Marital Status	Persons 14 Years and Over	Marital Status (5), Sex (2)	1970_Cnt1	
+	NT21B. Sex by Marital Status	Negro Persons 14 Years and Over	Marital Status (5), Sex (2)	1970_Cnt1	
+	NT5A. Sex by Age by Marital Status	Persons 14 Years and Over	Age (7), Marital Status (5), Sex (2)	1970_Cnt2	spatial
+	NT5B. Sex by Age by Marital Status	White Persons 14 Years and Over	Age (7), Marital Status (5), Sex (2)	1970_Cnt2	spatial
+	NT5C. Sex by Age by Marital Status	Negro Persons 14 Years and Over	Age (7), Marital Status (5), Sex (2)	1970_Cnt2	spatial
+	NT18. Persons 14 Years and Over Before and After Substitution by Marital Status	Persons 14 Years and Over Before Allocation	Imputation Status (2), Marital Status (5)	1970_Cnt2	spatial
+	NT111. Marital Status	Persons 14 Years and	Marital Status (6)	1970_Cnt4Pa	spatial

Firefox
NHGIS data finder
https://data2.nhgis.org/main
jps@umn.edu | account | sign out | exit data finder

NHGIS data finder

Filter » Options » Review

Apply Filters

How to use the data finder (pdf)

Geographic Levels
AND
county AND state

Years
OR
1970 OR 2008-2012

Topics
INCLUDES
Marriage

Datasets

Reset Filters

Data Cart

clear

2 source tables
0 time series tables
0 GIS boundary files

Show selections Continue

Select Data

68 source tables 7 time series tables 5 GIS boundary files

Popularity	Table Name	Universe	Classifications	Year - Dataset	Breakdowns
<input checked="" type="checkbox"/>	812001. Sex by Marital Status for the Population 15 Years and Over	Population 15 years and over	Marital Status (8), Sex (2)	2008_2012_ACS5a	spatial
<input type="checkbox"/>	NT111. Marital Status	Persons 14 Years and Over Before Substitution and Allocation	Marital Status (6)	1970_Cnt4Pa	spatial
<input type="checkbox"/>	NT5A. Sex by Age by Marital Status	Persons 14 Years and Over	Age (7), Marital Status (5), Sex (2)	1970_Cnt2	spatial
<input checked="" type="checkbox"/>	NT20. Sex by Marital Status	Persons 14 Years and Over	Marital Status (6), Sex (2)	1970_Cnt4Pb	race-ethnicity, spatial
<input type="checkbox"/>	NT21A. Sex by Marital Status	Persons 14 Years and Over	Marital Status (5), Sex (2)	1970_Cnt1	
<input type="checkbox"/>	NT5C. Sex by Age by Marital Status	Negro Persons 14 Years and Over	Age (7), Marital Status (5), Sex (2)	1970_Cnt2	spatial
<input type="checkbox"/>	NT57. Marital Status by Presence and Age of Own Children	Females 16 Years and Over	Age Groups for	1970_Cnt4Ph	race-ethnicity

Firefox
NHGIS data finder
https://data2.nhgis.org/main
jps@umn.edu | account | sign out | exit data finder

NHGIS data finder

Filter » Options » Review

Apply Filters

How to use the data finder (pdf)

Geographic Levels
AND
county AND state

Years
OR
1970 OR 2008-2012

Topics
INCLUDES
Marriage

Datasets

Reset Filters

Data Cart

clear

- 2 source tables
- 0 time series tables
- 2 GIS boundary files

Show selections Continue

Select Data

68 source tables
7 time series tables
5 GIS boundary files

Popularity	Year	Geography	Extent	Basis
	1970	State	United States	2000 TIGER/Line +
	1970	County	United States	2000 TIGER/Line +
	1970	County	United States	2008 TIGER/Line +
	2012	State	United States	2012 TIGER/Line +
	2012	County	United States	2012 TIGER/Line +

NHGIS data finder x

https://data2.nhgis.org/main

Datasets

All

Series Type:

- Decennial Census
- American Community Survey
- Agriculture
- Religious Bodies
- County Business Patterns
- Other

Modern Census Summary Files:

- Core Files: 100% Count
- Core Files: Sample Based
- Special & Supplemental Files

Breakdown Themes:

- Geographic Component
- Race & Ethnicity
- Industry
- Occupation

2012 American Community Survey

- 2012_ACS1 1-Year Data
- 2010_2012_ACS3 3-Year Data [2010-2012]
- 2008_2012_ACS5a 5-Year Data [2008-2012, Block Groups & Larger Areas]
- 2008_2012_ACS5b 5-Year Data [2008-2012, Tracts & Larger Areas]
- 2008_2012_ACS5c 5-Year Data [2008-2012, Summary by Residence 1 Year Ago]
- 2008_2012_ACS5d 5-Year Data [2008-2012, Summary by Place of Work]

2011 American Community Survey

- 2011_ACS1 1-Year Data
- 2009_2011_ACS3 3-Year Data [2009-2011]
- 2007_2011_ACS5a 5-Year Data [2007-2011, Block Groups & Larger Areas]
- 2007_2011_ACS5b 5-Year Data [2007-2011, Tracts & Larger Areas]
- 2007_2011_ACS5c 5-Year Data [2007-2011, Summary by Residence 1 Year Ago]
- 2007_2011_ACS5d 5-Year Data [2007-2011, Summary by Place of Work]

2010 Census

- 2010_PL94171 PL 94-171 Redistricting File
- 2010_SF1a SF 1a - P & H Tables [Blocks & Larger Areas]
- 2010_SF1b SF 1b - PCT & HCT Tables [Tracts & Larger Areas]
- 2010_SF1c SF 1c - PCO Tables (Group Quarters Population Only) [Counties & Larger Areas]
- 2010_SF2a SF 2a - PCT & HCT Tables [Tracts & Larger Areas]
- 2010_SF2b SF 2b - PCO Tables (Group Quarters Population Only) [Counties & Larger Areas]

2010 American Community Survey

- 2010_ACS1 1-Year Data
- 2008_2010_ACS3 3-Year Data [2008-2010]
- 2006_2010_ACS5a 5-Year Data [2006-2010, Block Groups & Larger Areas]
- 2006_2010_ACS5b 5-Year Data [2006-2010, Tracts & Larger Areas]
- 2006_2010_ACS5c 5-Year Data [2006-2010, Summary by Residence 1 Year Ago]

2.6 terabytes...
194 datasets
22,414 tables
192 million rows
314 billion cells

Cancel Submit

NHGIS data finder

https://data2.nhgis.org/main

Geographic Levels

Show compound geographic levels

Filter

Apply

Geographic Levels

Year

Top

Data

Results

- Most Popular
- All
- Standard US
- Small Area Statistical Units
- Metropolitan and Urban/Rural
- Place
- Native American
- Legislative/Election
- County Subdivision
- ZIP Code
- School
- NHGIS Time Series Levels

Nation

- GIS Nation

State

- GIS State

County

- GIS County (by State)

Census Tract

- GIS Census Tract (by State--County)

Block Group

- GIS Block Group (by State--County--Census Tract)

Block

- GIS Block (by State--County--Census Tract--Block Group)

County Subdivision

- GIS County Subdivision (by State--County)

Place

- GIS Place (by State)

Consolidated City

- GIS Consolidated City (by State)

Core Based (Metropolitan/Micropolitan) Statistical Area [2003-Present]

- GIS Metropolitan Statistical Area/Micropolitan Statistical Area

Metropolitan Statistical Area/Consolidated Metropolitan Statistical Area [1990-2000]

- GIS Metropolitan Statistical Area/Consolidated Metropolitan Statistical Area

Urban Area [1970-Present]

- GIS Urban Area

Cancel Submit

- 396 geographic levels
- 791 shapefiles, including...
 - States & counties since 1790
 - Tracts since 1910
 - Metro areas since 1950
 - All TIGER census areas since 1990

NHGIS data finder

←

→

↻

🏠

https://data2.nhgis.org/main

★

☰

sign in | exit data finder

NHGIS

data finder

Filter » Options » Review

Apply Filters

Geographic Levels

Years

Topics

Datasets

Reset Filters

POPULATION

HOUSING

AGRICULTURE

BUSINESS AND INDUSTRY

OTHER SUBJECTS

TECHNICAL

Table Topic Filter

Breakdown Filter

General

TS

Total Population

Core Demographics

TS

Age

TS

Sex

TS

Marriage

Births and Fertility

Deaths

Race, Ethnicity, and Origins

TS

Race

TS

Hispanic Origin

Ancestry

TS

Nativity and Place of Birth

Citizenship

Year of Entry

Language

Location of Residence

TS

Urban, Rural, and Farm Status

Place and Metropolitan Status

Migration and Previous Residence

Households, Families, and Group Quarters

TS

Households (Termed "Families" before 1940)

TS

Families

Subfamilies

TS

Relationship to Householder

TS

Children in Households

TS

Household and Family Size

TS

Group Quarters

Education

TS

Educational Attainment

School Enrollment

Type of School

Literacy

Employment

TS

Labor Force and Employment Status

TS

Military Service

Occupation and Industry

✖ Cancel

✔ Submit

Firefox
NHGIS data finder
https://data2.nhgis.org/main
jps@umn.edu | account | sign out | exit data finder

NHGIS data finder

Filter » Options » Review

Apply Filters

How to use the data finder (pdf)

Geographic Levels
AND
county AND state

Years
OR
1970 OR 2008-2012

Topics
INCLUDES
Marriage

Datasets

Reset Filters

Data Cart

clear

- 2 source tables
- 1 time series table
- 2 GIS boundary files

Show selections Continue

Select Data

68 source tables 7 time series tables 5 GIS boundary files

Popularity	Table Name	Years	Geographic Levels
<input checked="" type="checkbox"/>	Persons of Marrying Age* by Sex [2] by Marital Status [6]	1970, 1980, 1990, 2000, 2008-2012	state, county, tract, cty_sub, place
<input type="checkbox"/>	Persons of Marrying Age* by Sex [2] by Marital Status [8]	1970, 1990, 2000, 2008-2012	state, county, tract, cty_sub, place
<input type="checkbox"/>	Persons of Marrying Age* by Sex [2] by Marital Status [5] by Age [7]	1970, 1980, 1990, 2000, 2008-2012	state, county, cty_sub
<input type="checkbox"/>	Persons of Marrying Age* by Sex [2] by Marital Status [5] by Age [7]	1970, 2000, 2008-2012	state, county, tract, cty_sub, place
<input type="checkbox"/>	Persons 15 Years and Over by Sex [2] by Marital Status [5] by Age [11]	1980, 1990, 2000, 2008-2012	nation, region, division, state, county, cty_sub
<input type="checkbox"/>	Persons 15 Years and Over by Sex [2] by Marital Status [5] by Age [12]	1990, 2000, 2008-2012	nation, region, division, state, county, cty_sub
<input type="checkbox"/>	Persons 15 Years and Over by Sex [2] by Marital Status [6] by Age [12]	2000, 2008-2012	nation, region, division, state, county, tract, cty_sub, place

Firefox

NHGIS data finder

https://data2.nhgis.org/main

jps@umn.edu | account | sign out | exit data finder

NHGIS data finder

Filter » Op

Apply Fil

Geograph

Years

Topics

Datasets

Reset Filte

Select D

68 source tal

Populari

1 - 7 of 7

place

place

place

county,

county,

Person's 15 Years and Over by Sex [2] by Marital Status [6] by Age [12]

2000, 2000-2012

nation, region, division, state, county, tract, cty_sub, place

Page 1 of 1

20

View 1 - 7 of 7

Time series table details

About time series tables

Table: Persons of Marrying Age* by Sex [2] by Marital Status [8] (BB1)

Years: 1970, 1990, 2000, 2008-2012

Time series in table (16):

- Persons: Male ~ Never married
- Persons: Male ~ Now married
- Persons: Male ~ Now married--Married, spouse present
- Persons: Male ~ Now married--Married, spouse absent
- Persons: Male ~ Now married--Married, spouse absent--Separated
- Persons: Male ~ Now married--Married, spouse absent--Other
- Persons: Male ~ Widowed
- Persons: Male ~ Divorced
- Persons: Female ~ Never married
- Persons: Female ~ Now married
- Persons: Female ~ Now married--Married, spouse present
- Persons: Female ~ Now married--Married, spouse absent
- Persons: Female ~ Now married--Married, spouse absent--Separated
- Persons: Female ~ Now married--Married, spouse absent--Other
- Persons: Female ~ Widowed
- Persons: Female ~ Divorced

Available geographic levels (5):

- State
- County
- Census Tract
- County Subdivision
- Place

Data sources:

Dataset	Table
Persons 15 Years and Over by Sex [2] by Marital Status [6] by Age [12]	2000, 2000-2012

Firefox

NHGIS data finder

+

https://data2.nhgis.org/summary

☆ ▼ ↻

Google

🔍

★ ▼

⬇

🏠

jps@umn.edu | account | sign out | exit data finder

NHGIS data finder

Filter » Options » **Review**

Review and Submit

Data File Structure

- ☒ Comma delimited (best for GIS)
 - ☐ Include additional descriptive header row (best for spreadsheets)
- ☐ Fixed width (best for statistical packages)

Time Series Tables

1 time series tables

Time Series Table Layout

- ☒ Time varies by file
- NEW ☐ Time varies by column
- ☐ Time varies by row

Source Tables

2 source tables

1.36 MB

Breakdown/Data Type Layout

- ☒ Combine different breakdowns/data types into a single data file
- ☐ Separate different breakdowns/data types into distinct data files

GIS Boundary Files

2 GIS boundary files

Description

nhgis0216 ts_1970 state.csv [Read-Only] - Microsoft Excel non-commercial use											
File Home Insert Page Layout Formulas Data Review View Add-Ins											
A1 GISJOIN											
	A	B	C	D	E	F	G	H	I	J	K
1	GISJOIN	YEAR	STATE	STATEA	NAME	BL1AA1970	BL1AB1970	BL1AC1970	BL1AD1970	BL1AE1970	BL1AF1970
	GIS Join							Persons: Male ~	Persons: Male ~		
	Match	Data File	State	State	Area	Persons: Male ~	Persons: Male ~	Now married--	Now married--	Persons: Male ~	Persons: Male ~
2	Code	Year	Name	Code	Name	Never married	Now married	Not separated	Separated	Widowed	Divorced
3	G010	1970	Alabama	1	Alabama	324572	792229	772606	19623	34715	29261
4	G020	1970	Alaska	2	Alaska	38428	69046	67768	1278	1604	4579
5	G040	1970	Arizona	4	Arizona	170463	410438	403552	6886	14944	21038
6	G050	1970	Arkansas	5	Arkansas	170171	464000	454528	9472	23955	19079
7	G060	1970	California	6	California	2102965	4611973	4488984	122989	170209	315630
8	G080	1970	Colorado	8	Colorado	230115	510105	501665	8440	17989	26060
9	G090	1970	Connectic	9	Connectic	306085	706908	692637	14271	31302	21853
10	G100	1970	Delaware	10	Delaware				4066	5208	4496
11	G110	1970	District Of	11	District Of				16943	9814	10821
12	G120	1970	Florida	12	Florida				45569	81012	83596
13	G130	1970	Georgia	13	Georgia	446917	1050444	1019145	31299	41282	42198
14	G150	1970	Hawaii	15	Hawaii	104625	169920	167778	2142	6433	8198
15	G160	1970	Idaho	16	Idaho	69395	169553	167692	1861	6142	8349
16	G170	1970	Illinois	17	Illinois	1115952	2542632	2486837	55795	122803	108659
17	G180	1970	Indiana	18	Indiana	477592	1222896	1206358	16538	49784	55706
18	G190	1970	Iowa	19	Iowa	271540	665781	660244	5537	31358	21556
19	G200	1970	Kansas	20	Kansas	223168	542632	536569	6063	22798	22475
20	G210	1970	Kentucky	21	Kentucky	318856	757239	745046	12193	34636	31068
21	G220	1970	Louisiana	22	Louisiana	370838	793188	765679	27509	36094	25765
22	G230	1970	Maine	23	Maine	97253	227135	224170	2965	12156	10385
23	G240	1970	Maryland	24	Maryland	392646	906860	869787	37073	36331	31050
24	G250	1970	Massachu	25	Massachu	622162	1243732	1217981	25751	66891	41665
25	G260	1970	Michigan	26	Michigan	872687	2021198	1976907	44291	84358	88150
26	G270	1970	Minnesot	27	Minnesot	403762	849440	840847	8593	37285	27100
27	G280	1970	Mississipp	28	Mississipp	222569	480663	465986	14677	25970	15513

Time varies by file

nhgis0217_ts_state.csv [Read-Only] - Microsoft Excel non-commercial use											
File Home Insert Page Layout Formulas Data Review View Add-Ins											
A1 GISJOIN											
	A	B	C	D	E	F	G	H	I	J	K
1	GISJOIN	YEAR	STATE	STATEA	NAME	BL1AA	BL1AB	BL1AC	BL1AD	BL1AE	BL1AF
	GIS Join	Row						Persons: Male ~	Persons: Male ~		
2	Match	Source	State	State	Area	Persons: Male ~	Persons: Male ~	Now married--	Now married--	Persons: Male ~	Persons: Male ~
	Code	Year	Name	Code	Name	Never married	Now married	Not separated	Separated	Widowed	Divorced
3	G010	1970	Alabama	1	Alabama	324572	792229	772606	19623	34715	29261
4	G010	1980	Alabama	1	ALABAMA	375515	904748	879413	25335	37370	75051
5	G010	1990	Alabama	1	Alabama	406140	925748	898827	26921	40619	115510
6	G010	2000	Alabama	1	Alabama	444450	1012430	982641	29789	45857	164061
7	G010	2008-2012	Alabama	1	Alabama	584355	996641	957174	39467	52899	207461
8	G020	1970	Alaska	2	Alaska	38428	69046	67768	1278	1604	4579
9	G020	1980	Alaska	2	ALASKA	53423	89520	87025	2495	1834	12561
10	G020	1990	Alaska	2	Alaska	67887	116885	115888	4146	2541	22187
11	G020	2000	Alaska	2	Alaska				4146	3422	26344
12	G020	2008-2012	Alaska	2	Alaska				5476	4942	32300
13	G040	1970	Arizona	4	Arizona	170463	410438	403552	6886	14944	21038
14	G040	1980	Arizona	4	ARIZONA	286183	636243	621664	14579	21708	65500
15	G040	1990	Arizona	4	Arizona	409976	817459	792947	24512	32270	125206
16	G040	2000	Arizona	4	Arizona	581715	1141032	1109792	31240	50333	192952
17	G040	2008-2012	Arizona	4	Arizona	876661	1293932	1255797	38135	62655	263025
18	G050	1970	Arkansas	5	Arkansas	170171	464000	454528	9472	23955	19079
19	G050	1980	Arkansas	5	ARKANSA	200864	558303	544680	13623	24086	44078
20	G050	1990	Arkansas	5	Arkansas	209851	563189	548531	14658	24977	70529
21	G050	2000	Arkansas	5	Arkansas	245874	636346	619624	16722	27611	105763
22	G050	2008-2012	Arkansas	5	Arkansas	330745	630722	607327	23395	33244	134161
23	G060	1970	California	6	California	2102965	4611973	4488984	122989	170209	315630
24	G060	1980	California	6	CALIFORN	2938148	5260299	5049511	210788	194463	640946
25	G060	1990	California	6	California	4034185	6348675	6096047	252628	237667	897477
26	G060	2000	California	6	California	4343790	7205642	6949183	256459	278180	1017057
27	G060	2008-2012	California	6	California	5778554	7400001	7123855	276146	311362	1172808

Time varies by row

GISJOIN										
	A	B	C	D	E	F	G	H	I	J
1	GISJOIN	STATE	STATEA	BL1AA1970	BL1AA1980	BL1AA1990	BL1AA2000	BL1AA125	BL1AA125M	BL1AB1970
	GIS Join Match	State	1970: Persons: Male ~ Never married	1980: Persons: Male ~ Never married	1990: Persons: Male ~ Never married	2000: Persons: Male ~ Never married	2008-2012: Persons: Male ~ Never married	Margin of error: 2008-2012: Persons: Male ~ Never married	1970: Persons: Male ~ Now married	
2	Code	State Name	Code							
3	G010	Alabama	10	324572	375515	406140	444450	584355	4261	792229
4	G020	Alaska	20	38428	53423	67827	78955	105333	1532	69046
5	G040	Arizona	40	170463	286183	409976	581715	876661	5440	410438
6	G050	Arkansas	50	170171	200864	209851	245874	330745	3312	464000
7	G060	California	60	2102965	2938148	4034185	4343790	5778554	18439	4611973
8	G080	Colorado	80	230115	341985	373157	516816	678866	4145	510105
9	G090	Connecticut	90					96941	3768	706908
10	G100	Delaware	100					22851	1650	126479
11	G110	District Of Co	110					42162	1558	142605
12	G120	Florida	120					53294	14356	1687636
13	G130	Georgia	130					99191	7312	1050444
14	G150	Hawaii	150					05985	2060	169920
15	G160	Idaho	160					72169	2427	169553
16	G170	Illinois	170	1115952	1318480	1395167	1495795	1838840	9371	2542632
17	G180	Indiana	180	477592	541264	569459	643222	814989	5228	1222896
18	G190	Iowa	190	271540	301518	281081	318000	375129	2818	665781
19	G200	Kansas	200	223168	241362	244866	281338	345753	3010	542632
20	G210	Kentucky	210	318856	358353	361278	401465	518929	4039	757239
21	G220	Louisiana	220	370838	450684	464285	514633	633702	4170	793188
22	G230	Maine	230	97253	116576	126930	132473	163254	1650	227135
23	G240	Maryland	240	392646	501319	587368	610852	814952	4997	906860
24	G250	Massachusetts	250	622162	743825	832633	817954	981462	5728	1243732
25	G260	Michigan	260	872687	1036241	1078995	1159693	1352844	6714	2021198
26	G270	Minnesota	270	403762	484050	504483	591866	716441	4620	849440
27	G280	Mississippi	280	222569	252992	275422	319922	388559	3394	480663

Time varies by column:
Areas linked by names or
codes across time

Time varies by column:
Areas linked by names or codes across time

# Tables	Available time series tables... Tabulation Type	# Tables	Tabulation Type
3	Total Persons (1790-2012)	6	Persons by Household Type by Relationship to Householder
2	Persons by Urban/Rural Status	5	Persons by Household Type by Relationship to Householder by Age
2	Persons by Sex (1820-2012)	7	Persons by Marital Status by Sex (by Age)
4	Persons by Age	1	Persons by Nativity
1	Median Age of Persons	13	Persons by Nativity by Place of Birth
4	Persons by Sex by Age	5	Persons by Labor Force, Employment and Armed Forces Status (by Age)
1	Median Age of Persons by Sex	6	Persons by Labor Force, Employment and Armed Forces Status by Sex (by Age)
10	Persons by Race	5	Persons by Educational Attainment
4	Persons by Race by Sex	7	Persons by Educational Attainment by Sex (by Age)
28	Persons by Race by Age	4	Households by Income in Previous Year
13	Persons by Race by Sex by Age	1	Median Household Income in Previous Year
4	Persons by Hispanic or Latino Origin	4	Families by Income in Previous Year
2	Persons by Hispanic or Latino Origin by Sex by Age	1	Median Family Income in Previous Year
4	Persons by Hispanic or Latino Origin by Race	1	Per Capita Income in Previous Year
6	Persons by Household, Family and Group Quarters Type	1	Total Housing Units
4	Persons by Household and Group Quarters Type by Sex	2	Persons by Housing Tenure
7	Persons by Household and Group Quarters Type by Age	2	Housing Units by Urban/Rural Status
7	Persons by Household and Group Quarters Type by Sex by Age	6	Occupied Housing Units (by Tenure) by Race of Householder
1	Total Households	6	Housing Units by Occupancy/Vacancy/Tenure
1	Households by Household Type by Household Size	3	Occupied Housing Units (by Tenure) by Household Size
1	Total Families		
2	Families by Family Type by Presence and Age of Own Children		

# Tables	Tabulation Type		
3	Total Persons (1790-2012)		
2	Persons by Urban/Rural Status		
2	Persons by Sex (1820-2012)		
4	Persons by Age		
1	Median Age of Persons		
4	Persons by Sex by Age		
1	Median Age of Persons by Sex		
10	Persons by Race		
4	Persons by Race by Sex		Forces Status (by Age)
28	Persons by Race by Age		
13	Persons by Race by Sex by Age		
4	Persons by Hispanic or Latino Origin		
2	Persons by Hispanic or Latino Origin by S		
4	Persons by Hispanic or Latino Origin by R		
6	Persons by Household, Family and Group Type		
4	Persons by Household and Group Quarters Type by Sex		Families by Income in Previous Year
7	Persons by Household and Group Quarter Age		
7	Persons by Household and Group Quarter Sex by Age		
1	Total Households		
1	Households by Household Type by House		
1	Total Families		
2	Families by Family Type by Presence and Age of Own Children	3	Occupied Housing Units (by Tenure) by Household Size

Years: 1970 to 2010/2012 (mostly)

Geographic levels:

Tracts, Places, County Subs,
Counties, States, Regions,
Divisions, Nation

Released:

197 time series tables

>3,000 time series

>27,000 links to source variables

Prepared:

795 time series tables

>11,000 time series

>93,000 links to source variables

ACS data in NHGIS

- **1-, 3-, and 5-Year Summary Files for 2010, 2011, 2012**
 - Presently: **2009 5-year**, too
 - Other older Summary Files are coming soon
- Future releases: within ~4 weeks of Census
- Includes *geographic components*
 - Urban/rural, metro/non, ...
- Long-term plan: add Selected Population Tables & AIAN Summary Files

ACS data in NHGIS

Features not available through FactFinder:

- Block group data
- Nationwide extents for all summary levels
 - Block groups also available by state
- Estimates & margins of error in combined or separate files
- Download either CSV or fixed width files
 - ...with control files for stats packages

ACS data in NHGIS time series

- Currently:
 - 2008-2012 5-year ACS linked to 1970-2000 decennial data
 - Time series include ACS MOE's
- In future:
 - ACS-only time series?
 - 1-year, 3-year, 5-year?

Other key NHGIS features

- Tables *and* boundaries, historical *and* recent
- Integrated interface
 - Explore all years, levels & data types at once
 - Sort all by popularity
 - Download any combination at once
- 100% free!

Also in the works...

- Spatially standardized data
 - Estimates for fixed 2010 census areas
- Historical boundaries conflated to 2010 TIGER
- Points for historical places & county subs
- State-extent selection for all sub-state summary levels
- Faster extract system
- County and state-level vital statistics
- Complete Census of Agriculture data

Suggestions for the ACS

- Please release Summary File metadata tables in spreadsheets
 - Several are only in PDF Tech Docs
- Consider linking to redistributors on Census website
- Avoid identifying multi-year data by last year
 - High rate of “2010 5-year” data requests on NHGIS, along with decennial data, suggests many users view them as “2010 estimates”