

Neighborhood Data for Social Change

Elly Schoen, Data & Project Manager
USC Price Center for Social Innovation

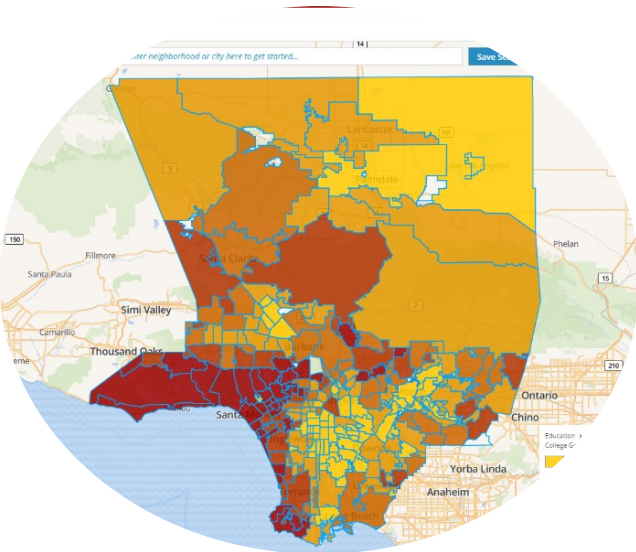
NEIGHBORHOOD DATA FOR SOCIAL CHANGE

A Project of the
USCPrice
*Sol Price Center for
Social Innovation*



*Free, publically available online resource for
civic actors to learn about their neighborhoods*

Interactive Mapping



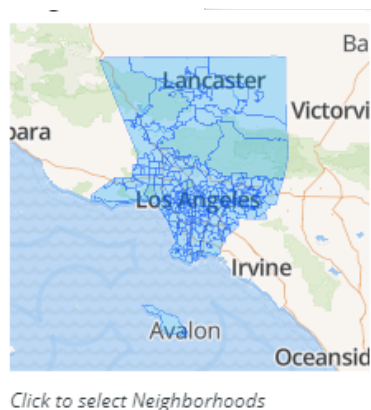
Community Training



Data Stories



A Project of the
USCPrice
*Sol Price Center for
Social Innovation*



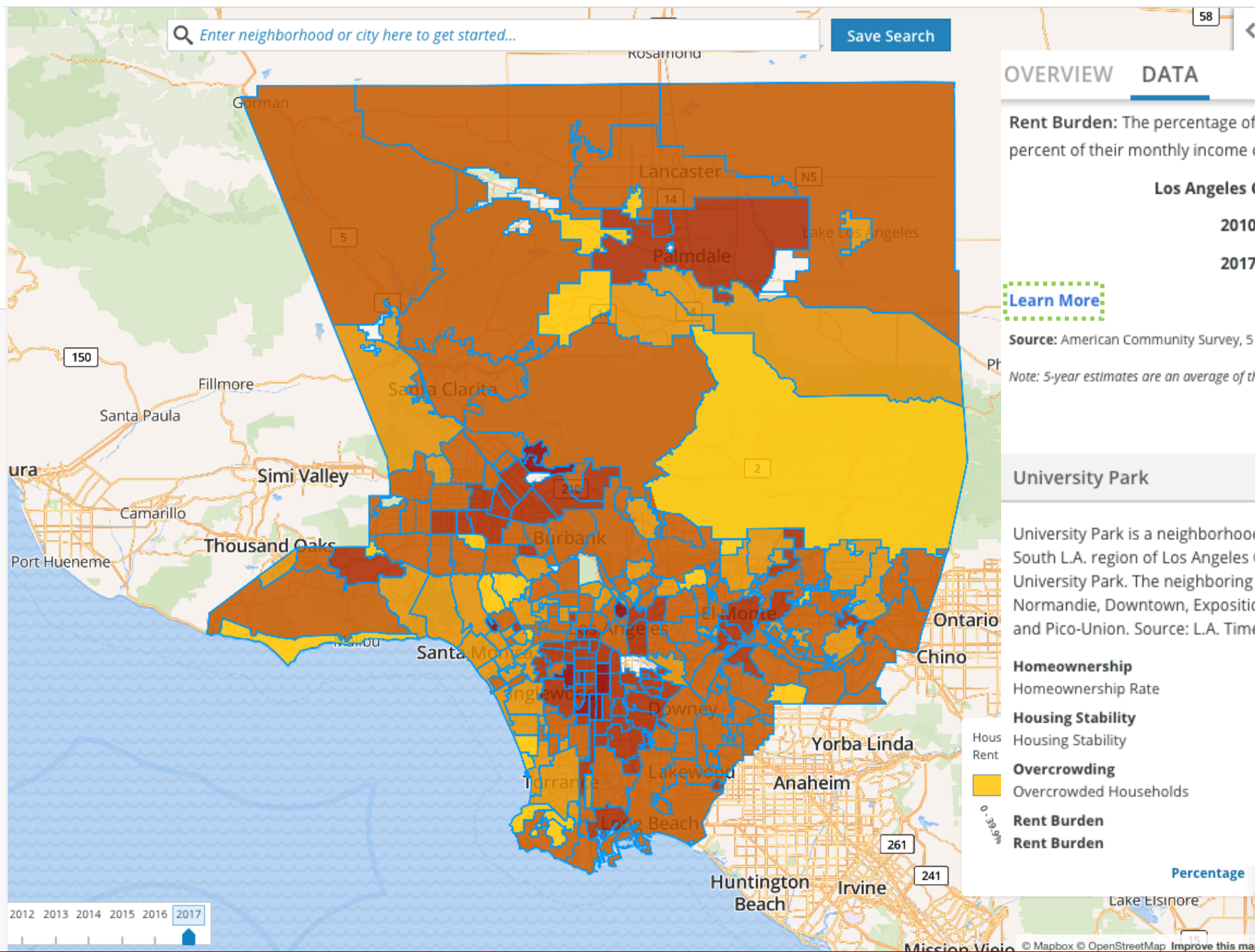
Click to select Neighborhoods

DATA OPTIONS

Date Range ▾
2017

Data

- ☐ Demography >
- ☒ Education >
- ☐ Employment & Inc... >
- ☐ Environment >
- ☐ Food Insecurity >
- ☐ Health >
- ☐ Housing & Real Es... >
- ☐ Public Safety >
- ☐ Social Connectedn... >
- ☐ Transportation >



OVERVIEW DATA

Rent Burden: The percentage of renters paying more than 30 percent of their monthly income on rent and utilities

Los Angeles County Average

2010: 54.2%

2017: 56.1%

[Learn More](#)

Source: American Community Survey, 5 year estimates, Table B25070

Note: 5-year estimates are an average of the preceding 5 years

Reset Selection

University Park

University Park is a neighborhood in the city of Los Angeles in the South L.A. region of Los Angeles County. It contains North University Park. The neighboring communities are Adams-Normandie, Downtown, Exposition Park, Historic South-Central and Pico-Union. Source: L.A. Times

Homeownership	
Homeownership Rate	9.90%
Housing Stability	
Housing Stability	67.47%
Overcrowding	
Overcrowded Households	18.07%
Rent Burden	
Rent Burden	62.11%



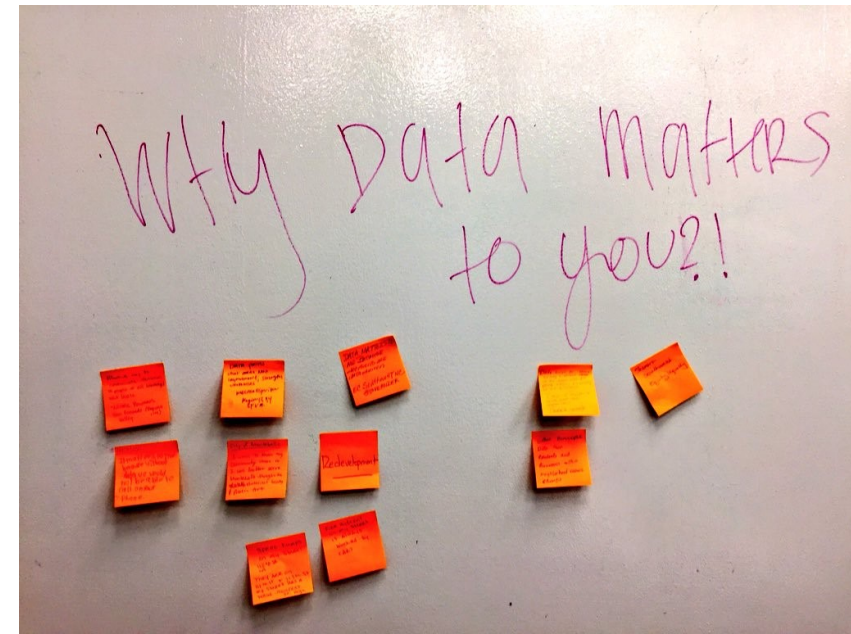

NEIGHBORHOOD DATA FOR SOCIAL CHANGE

A Project of the
USCPrice
*Sol Price Center for
Social Innovation*

Community Training



NDSC Community Training Partners



NEIGHBORHOOD DATA FOR SOCIAL CHANGE

A Project of the
USCPrice
*Sol Price Center for
Social Innovation*

Data Stories



Homeownership in Boyle Heights



Immigrant Communities in Central Los Angeles

Bresee Foundation



Food Insecurity in Western Los Angeles County

Westside Foodbank



Life Expectancy in South Los Angeles

Portrait of LA County



Little Tokyo's Aging Community

Little Tokyo Service Center



Opportunity Youth

Mayor's Fund for Los Angeles



Homelessness in 2018: A Snapshot of Los Angeles County

Los Angeles Homeless Services Authority



Health & Wellness in the Magnolia Community

Magnolia Community Initiative



Closing the Achievement Gap: Signal Hill Elementary

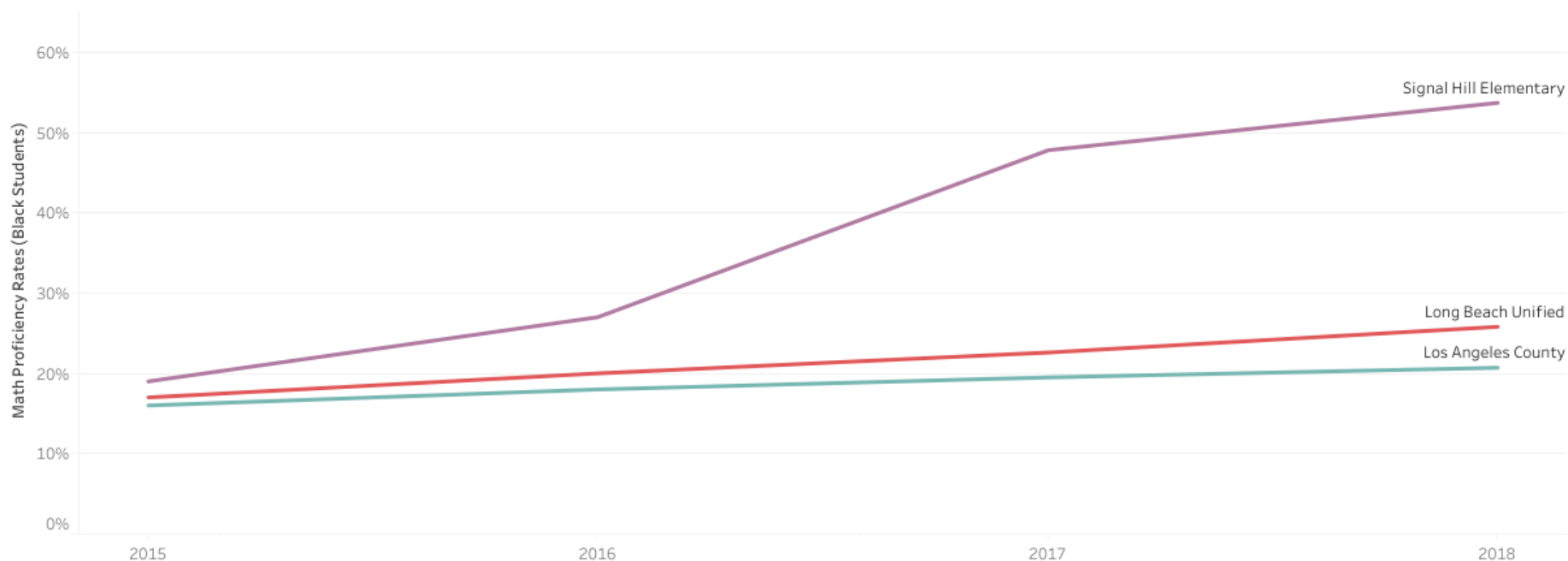
Innovate Public Schools

Data Story: Closing the Achievement Gap at Signal Hill Elementary

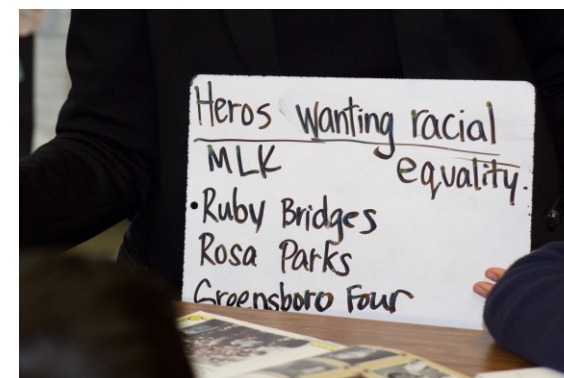
Math Proficiency Rates for Black Students, 2015 - 2018

Signal Hill Elementary, Long Beach Unified, Los Angeles County

Source: California Department of Education



Black and Latino students at Signal Hill Elementary made the largest gains in proficiency rates from 2015 to 2018, demonstrating the possibility of closing the achievement gap. Math proficiency for both Black and Latino students doubled over the three-year period to over 50% of students, and both groups also made large gains in English. During the same time period, proficiency rates for Black and Latino students across the county improved only marginally.



NEIGHBORHOOD DATA FOR SOCIAL CHANGE

A Project of the
USCPrice
*Sol Price Center for
Social Innovation*

Stay Connected



@NDSC_LA



@PriceSocialInnovation

www.la.mynighborhooddata.org